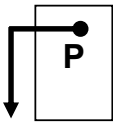
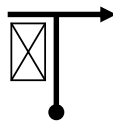

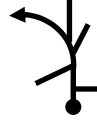

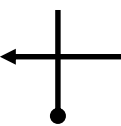




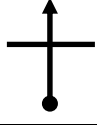
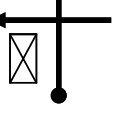
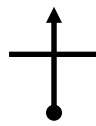



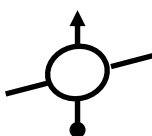

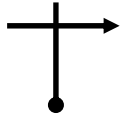
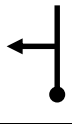






1

0,0 0,0		Vertrek Bonewijk Parking
0,4 0,4		markt Politie
0,1 0,5		Tiensestraat
0,3 0,8		Brakepoort
0,3 1,1		Tieltsebaan
1,7 2,8		Tieltsebaan
3,2 6,0		Marktweg
0,4 6,4		Heiken
0,3 6,7		
3,4 10,1		Ambachtelijke bakkerij
2,3 12,4		Glabbeek 6 Molenbeek-Wersbeek 3
1,1 13,5		café plezante hoek Halensebaan Sporting Molenbeek

2

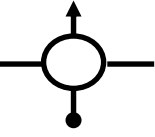
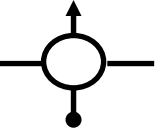
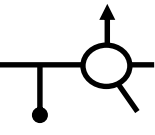
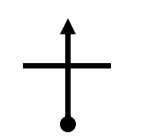
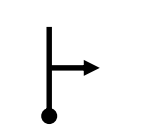
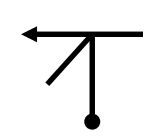
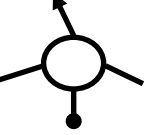
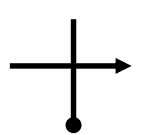
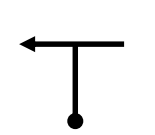
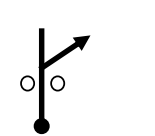
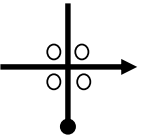
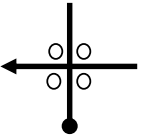

2,7 16,2		FC De Zon
1,9 18,1		Halensebaan
0,5 18,6		Waanrode 2
2,1 20,7		Kersbeek-Miskom
3,3 24,0		Linter Budingen
1,8 25,8		Budingen Zoutleeuw
3,8 29,6		Linter Tienen
3,0 32,6		Orsmaal Melkwezer
3,4 36,0		Orsmaal
		Melkwezer
2,6 38,6		N283 Landen
0,2 38,8		Landen 6
5,1 43,9		Oscar Huysecomlaan OCMW rusthuis Brandweer

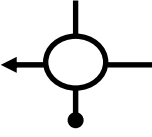
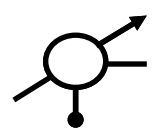
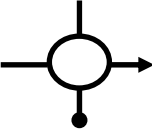
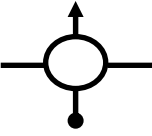
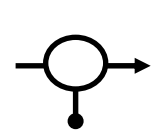
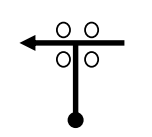
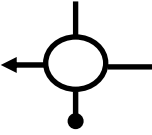
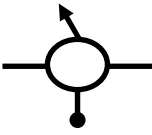
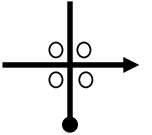
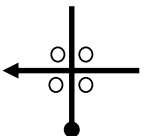
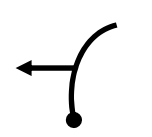
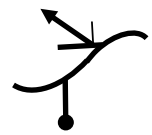

0,7		Hertog Van Brabantlaan
44,6		
0,6		
45,2		
0,6		Gingelom 3
45,8		
3,0		N80 Sint-Truiden 9
48,8		
5,1		N755 Jeuk 9 Borlo 5
53,9		
9,5		E40 Geer / Berloz
63,4		RESET=0
0,4		E40 Geer / Berloz
0,4		
3,4		Geer
3,8		
1,4		<input type="checkbox"/> Total Hannut 9
5,2		
3,5		Avenues volgen
8,7		
0,8		Avenues 3 volgen
9,5		
1,4		Avenues 1 volgen
10,9		

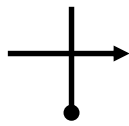
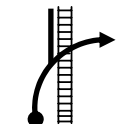
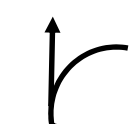
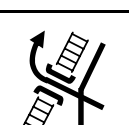
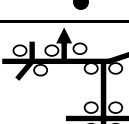
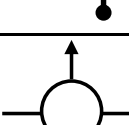
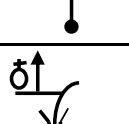

1,0		Ciplet 3
11,9		
0,3		rue de la Sucrierie Ciplet 2
12,2		
0,3		Ville-en-Hesbaye
12,5		
1,0		Oteppe 5 Marneffe 5
13,5		
0,9		<input checked="" type="checkbox"/> boom met kapelletje Parc à conteneurs Oteppe Marneffe
14,4		
1,9		Oteppe volgen
16,3		
2,7		Huy volgen
19,0		Oteppe
7,9		Bas-oha 2
26,9		
0,3		<input checked="" type="checkbox"/> Frituur Carlo Free Energy Drink Red Bull
27,2		
Voor de korte route ga verder vanaf blad 10		
1,5		Huy volgen
28,7		Wanze
3,5		N641 Modave volgen
32,2		Huy

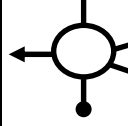
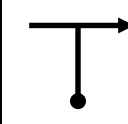
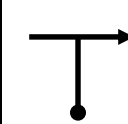

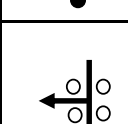
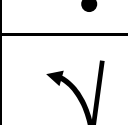
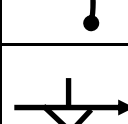
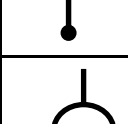
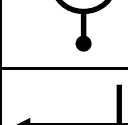
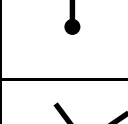
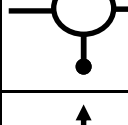
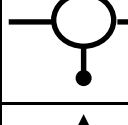
11,7		N641 Marche 29 Clavier 5
43,9		
11,2		Hamoir 14
55,1		
13,5		Esneux 16 Comblain-La-Tour 6
68,6		RESET=0
2,8		Rue Anthisnes Anthisnes 6
2,8		
4,4		Rue de la Liération
7,2		Ouffet 7 Les Floxhes 2
1,1		kerkhof
8,3		
0,6		
8,9		
5,0		Nandrin 6
13,9		
3,5		Nandrin Huy
17,4		
1,3		Rue Sylvain Gouverneur
18,7		
1,7		N 636 Scry
20,4		
0,5		Villers-le-Temple 2
20,9		

1,8		Ombret-Amay
22,7		
4,0		Amay 3 Ombret 1
26,7		
1,2		Liège Huy
27,9		
0,4		Huy Amay
28,3		
0,6		Amay
28,9		
0,9		Engis
29,8		
1,3		Stockay 3 Jehay 2
31,1		
0,5		Jehay
31,6		
2,4		N 614 E 40 Verlaine
34,0		
4,0		Verlaine
38,0		
7,2		
45,2		
0,3		Waremme
45,5		RESET=0

3,1		N 65 Waremmen volgen
3,1		
1,8		
4,9		
1,6		
6,5		
0,1		Rue Du Moulin St-Trond volgen
6,6		
0,5		Rue Haute Plaine
7,1		
0,3		Rue de Mouhin
7,4		
1,0		Ferme De Hesbaye
8,4		
2,5		N 789 Jeuk 2 Sint-Truiden
10,9		
8,8		N 3
19,7		Tienen 21 Sint-Truiden 3
1,6		Luikersteenweg
21,3		
1,2		N80 Herk de Stad 16 Hasselt
22,5		
0,8		N722
23,3		Melveren

1,6		Herk de Stad Nieuwerkerken
24,9		
1,6		
26,5		
11,0		Andere richtingen
37,5		
0,4		Hasselt Halen
37,9		
0,5		
38,4		
0,1		N2 Halen 5
38,5		
9,7		R26 Aarschot / Leuven Tienen
48,2		
0,6		E314 Aarschot
48,8		
0,4		R26
49,2		Beringen / Geel
1,2		Averbode 8 Zichem 5
50,4		
4,1		Bredeveldstraat
54,5		
1,5		Keiberg volgen
56,0		

1,6		Testelt
57,6		
3,2		
60,8		
1,5		
62,3		
0,6		Testeltsesteenweg
62,9		
6,4		Andere richtingen
69,3		
0,9		
70,2		
0,2		Parking Bonewijk
70,4		
0,6		AANKOMST Bonewijk
71,0		

1,5		Hannut Vinalmont
28,7		
0,7		Hannut Vinalmont
29,4		
0,5		N64 Huy
29,9		
2,2		Liège Gare du Nord 8,8 km recht door
32,1		
8,8		Stockay 3 Jehay 2
40,9		
0,5		
41,4		
2,4		N 614 E 40 Verlaine
43,8		
4,0		Verlaine
47,8		
7,2		
55,0		
0,3		Waremme
55,3		RESET=0
3,1		N 65 Waremme volgen
3,1		
1,8		
4,9		

1,6		
6,5		
0,1		Rue Du Moulin
6,6		St-Trond volgen
0,5		Rue Haute Plaine
7,1		
0,3		
7,4		
1,0		Ferme De Hesbaye
8,4		
2,5		N 789 Jeuk 2 Sint-Truiden
10,9		
8,8		N 3
19,7		Tienen 21 Sint-Truiden 3
1,6		Luikersteenweg
21,3		
1,2		N80 Herk de Stad 16 Hasselt
22,5		
0,8		N722
23,3		Melveren
1,6		Herk de Stad Nieuwerkerken
24,9		
1,6		
26,5		

11,0		Andere richtingen
37,5		
0,4		Hasselt Halen
37,9		
0,5		
38,4		
0,1		N2 Halen 5
38,5		
9,7		R26 Aarschot / Leuven Tienen
48,2		
0,6		E314 Aarschot
48,8		
0,4		R26
49,2		Beringen / Geel
1,2		Averbode 8 Zichem 5
50,4		
4,1		Bredeveldstraat
54,5		
1,5		Keiberg volgen
56,0		
1,6		Testelt
57,6		
3,2		
60,8		

