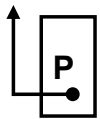
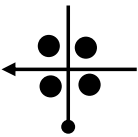
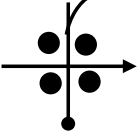
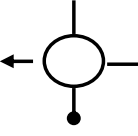

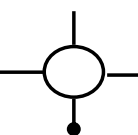



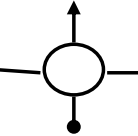
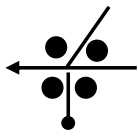
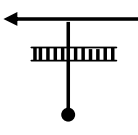

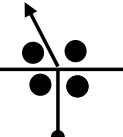
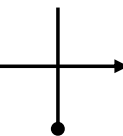
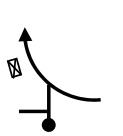
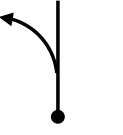
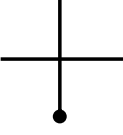
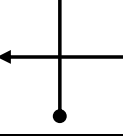
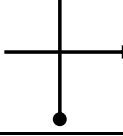


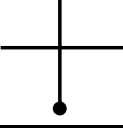
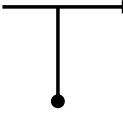


1

| | | |
|-------------|---|--|
| 0,0 0,0 |  | Vertrek Bonewijk Parking |
| 0,6 0,6 |  | N223 Tienen 22 |
| 0,4 1,0 |  | R25 Haacht 15 |
| 2,5 3,5 |  | Haacht Wechter Betekom |
| 1,7 5,2 |  | Alle richtingen |
| 0,4 5,6 |  | Baal Tremelo Betekom |
| 0,3 5,9 |  | Keerbergen Tremelo |
| 5,9 11,8 |  | Bruggenlandstraat Tremelo |
| 0,7 12,5 |  | |
| 1,2 13,7 |  | Haacht Wechter |
| 5,1 18,8 |  | Wespelaar 2 Tildonk 4 Haacht |
| 2,0 20,8 |  | Tildonk Wespelaar |

2

| | | |
|-------------|--|---|
| 1,3 22,1 |  | Winksele 6 Tildonk |
| 2,4 24,5 |  | Winksele centrum |
| 3,5 28,0 |  | Veltem Winksele |
| 1,8 29,8 |  | <input checked="" type="checkbox"/> Veltems Friethuisje andere richtingen Veltem |
| 0,4 30,2 |  | Meerbeek volgen |
| 0,7 30,9 |  | N2 Brussel 19 |
| 2,8 33,7 |  | Bertem Meerbeek |
| 1,8 35,5 |  | Everberg Meerbeek |
| 0,5 36,0 |  | <input checked="" type="checkbox"/> taverne Wilgenhof Ballingsstraat Everberg |
| 0,3 36,3 |  | <input checked="" type="checkbox"/> transport Van Roey |
| 2,6 38,9 |  | Neerijse volgen Leefdaal |
| 5,2 44,1 |  | N252 Overijse 8 volgen Neerijse |

3

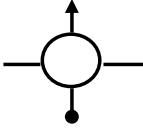
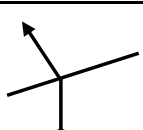
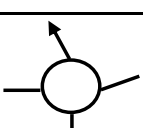
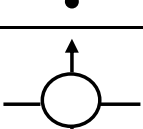
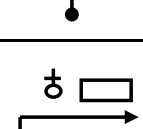
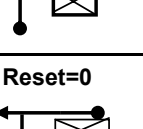
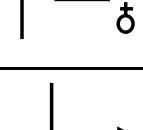
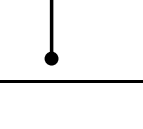
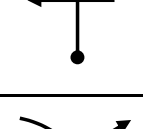
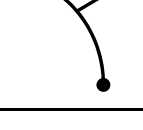
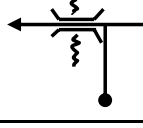
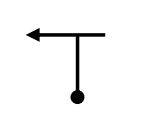
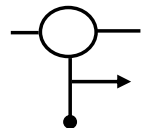


| | | |
|-------------|-----------------|---|
| 8,2 52,3 | | N4 Waver RESET 0 km Overijse |
| 0,0 2,6 | | Terlanen Ottenburg 6 |
| 3,0 5,6 | molenstraat | Ottenburg Terlanen |
| 2,3 7,9 | | Terlanenstraat |
| 0,8 8,7 | Shell | Ottenburg |
| 2,0 10,7 | | Veeweidestraat |
| 2,3 13,0 | | Huldenberg |
| 0,8 13,8 | | Huldenberg St. Agatha Rode |
| 0,8 14,6 | | Leuven Neerijse |
| 1,5 16,1 | | Leuven Oud Heverlee Sint Joris Weert |
| 1,2 17,3 | | Grez-Doiceau Sint Agatha Rode |
| 0,9 18,2 | | Leuven |


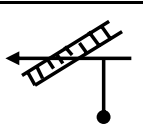
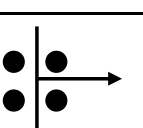
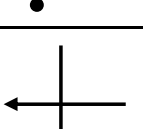
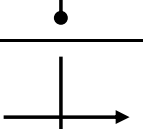
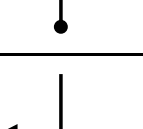
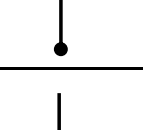
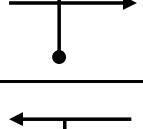
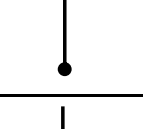
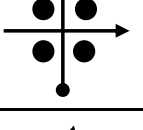
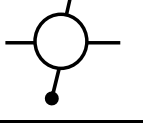
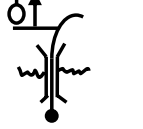
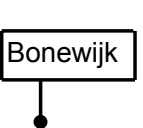


4

| | | |
|-------------|--|---|
| 2,3 20,5 | | Hamme-Mille volgen |
| 3,7 24,2 | | Beauvechain Torinne la Grosse Hamme-Mille |
| 2,0 26,2 | | Beauvechain volgen |
| 2,7 28,9 | | Tirlemont |
| 1,0 29,9 | | Tirlemont volgen |
| 6,7 36,6 | | Hoxem |
| 1,4 38,0 | | Kumtich Hoxem |
| 1,7 39,7 | | Oorbeek Kumtich |
| 1,9 41,6 | | Tienen volgen Oorbeek |
| 0,3 41,9 | | Hoegaarden |
| 1,6 43,5 | | Hauthem Hoegaarden |
| 0,6 44,1 | | Hoegaarden volgen |

| | | |
|-------------|--|---|
| 1,0 45,1 | | !!!! Kasseien !!!! |
| 1,3 46,4 | | =" POST" |
| 0,4 46,8 | | A. Putzeysstraat |
| 0,4 47,2 | | N221 Tienen |
| 3,9 51,1 | | Centrum volgen |
| 0,9 52,0 | | |
| 0,2 52,2 | | grote bergstraat |
| 0,5 52,7 | | grote markt TIENEN |
| 0,0 0,0 | | Hanuit E40 Ring alle richtingen volgen |
| 0,9 0,9 | | Sint Truiden E40 |
| 0,5 1,4 | | Sint Truiden volgen via omleiding |
| 1,0 2,4 | | Sint Truiden volgen |

| | | |
|-------------|--|--|
| 8,7 11,1 | | N283 Landen volgen |
| 0,2 11,3 | | Landen 6 |
| 3,0 14,3 | | Attenhoven 3 Neerlanden centrum |
| 1,0 15,3 | | gevaarlijk kruispunt |
| 1,7 17,0 | | Gingelom volgen |
| 0,4 17,4 | | ="krantenwinkel" Gingelom volgen |
| 3,2 20,6 | | N80 Sint Truiden |
| 4,4 25,0 | | N755 Borlo Jeuk omleiding volgen |
| 6,8 31,8 | | Jeuk 2 |
| 2,2 34,0 | | N789 V.H.W. Jeuk |
| 7,3 41,3 | | N3 Tienen Sint Truiden Brustum |
| 4,8 46,1 | | Wilderen 2 |

| | | |
|------|---|-------------------------------------|
| 4,8 |  | Wilderen 2 |
| 46,1 |  | Zoutleeuw |
| 1,6 |  | Zoutleeuw |
| 47,7 |  | Centrum |
| 1,1 |  | Centrum |
| 48,8 |  | Centrum |
| 1,7 |  | Centrum |
| 50,5 |  | Centrum |
| 0,3 |  | ☒ ="stadhuis" stop grote markt |
| 50,8 |  | ☒ ="stadhuis" stop grote markt |
| 0,0 |  | ☒ ="Cafe Sint Leonardus" |
| 0,0 |  | ☒ ="Cafe Sint Leonardus" |
| 3,6 |  | Geetbets |
| 0,0 |  | Geetbets |
| 3,6 |  | Geetbets Grazen |
| 3,6 | | Geetbets |
| 2,2 | | Geetbets |
| 5,8 | | Geetbets |
| 2,6 | | Rummen Andere richtingen |
| 8,4 | | Rummen Andere richtingen |
| 6,5 | | V.H.W. Diest 5 |
| 14,9 | | V.H.W. Diest 5 |
| 1,6 | | N2 Diest 4 |
| 16,5 | | N2 Diest 4 |
| 0,9 | | Zelem |
| 17,4 | | Zelem |

| | | |
|------|--|---|
| 2,5 |  | Schaffen |
| 19,9 |  | Schaffen |
| 3,0 |  | N29 Diest 2 |
| 22,9 |  | N29 Diest 2 |
| 0,1 |  | N 174 Tessenderlo 9 |
| 23,0 |  | N 174 Tessenderlo 9 |
| 1,5 |  | Hof ter Rode |
| 24,5 |  | Hof ter Rode |
| 3,6 |  | N 127 Geel 22 |
| 28,1 |  | N 127 Geel 22 |
| 6,4 |  | N 165 Averbode 3 Scherpenheuvel 10 |
| 34,5 |  | N 165 Averbode 3 Scherpenheuvel 10 |
| 3,5 |  | N 212 Herentals 23 Herselt 8 |
| 38,0 |  | N 212 Herentals 23 Herselt 8 |
| 7,6 |  | N 19 Aarschot 9 |
| 45,6 | | N 19 Aarschot 9 |
| 8,3 | | Andere richtingen |
| 53,9 | | Andere richtingen |
| 0,8 | | Centrum |
| 54,7 | | Centrum |
| 0,2 | | Parking Bonewijk |
| 54,9 | | Parking Bonewijk |
| 0,3 | | AANKOMST |
| 55,2 | | AANKOMST |