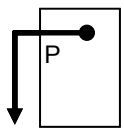


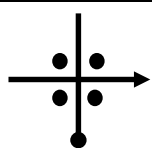

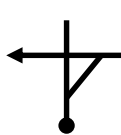
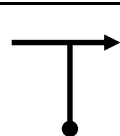


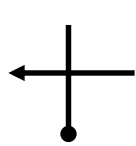
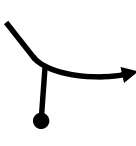
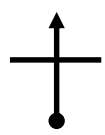
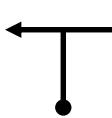
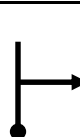
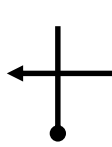

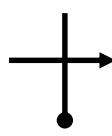
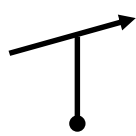

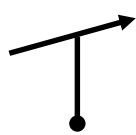



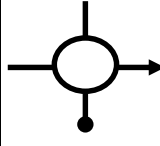

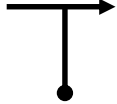

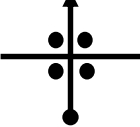

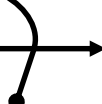
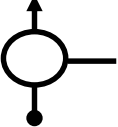
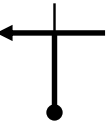
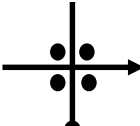

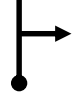
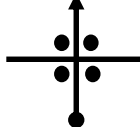
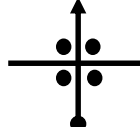
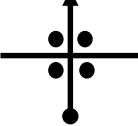
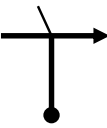

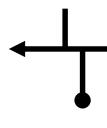



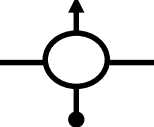

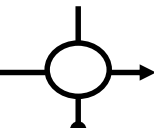

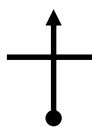
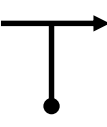
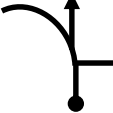
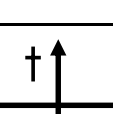
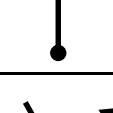
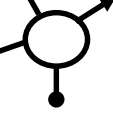
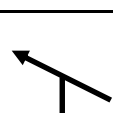
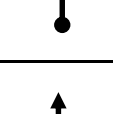
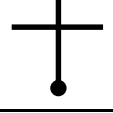
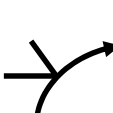
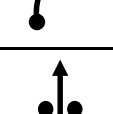
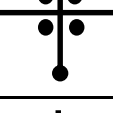
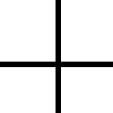
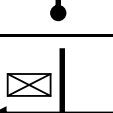
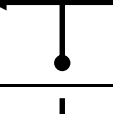
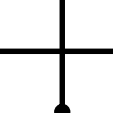
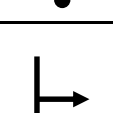
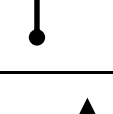
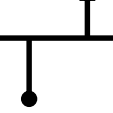





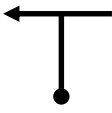
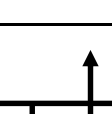
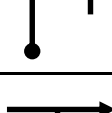
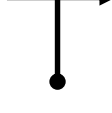
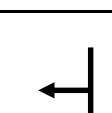
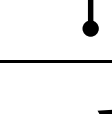
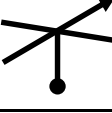

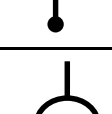
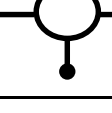
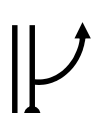
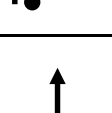
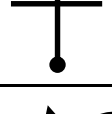

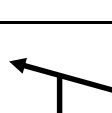
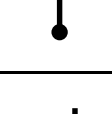
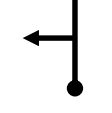


0,0 0,0		Vertrek Bonewijk Parking
0,4 0,4		markt Politie
0,7 1,1		R25 Geel N19 Herentals
1,4 2,5		Langdorp
1,3 3,8		Vuurmolenstraat Bloemen binnenhof Gasthof Ter Venne
0,8 4,6		Grote Meur
0,8 5,4		
1,3 6,7		Gasthof Ter Venne Sparrenhof
0,5 7,2		Oude Mechelsebaan Camping Dannelust
2,4 9,6		Mertenheenstraat
0,3 9,9		
0,5 10,4		Veelsebaan volg hoofdweg

1,9 12,3		Nieuwstraat
0,1 12,4		Langestraat
1,8 14,2		Herseltsebaan
0,4 14,6		Westerlo 7 Bergom 5
4,6 19,2		Berglaan Hoofdweg volgen
0,9 20,1		Pater Van Cléroute GEVAAR!
1,9 22,0		
0,4 22,4		
0,3 22,7		 Bloemenland
3,2 25,9		N141 volgen Eindhout 4 Vorst 3 Veerle
3,9 29,8		N174 Diest 12 Volg hoofdweg
5,2 35,0		Rodenberg

3,7		Diestersestraat Tessenderlo
38,7		
0,7		N725 volgen Lummen 11 Diest 7
39,4		
5,0		N725 Lummen Meldert centrum
44,4		
5,6		N725 Andere richtingen
50,0		
0,6		N717 Herk De Stad 6
50,6		
2,4		Berbroek 2 RESET=0
53,0		
2,2		Volg hoofdweg
2,2		
3,9		Kermtstraat
6,1		
3,1		Stevootsekiezel
9,2		
0,5		Kannaertsstraat
9,7		
0,7		St Lambrechts Herk
10,4		
4,1		Vorststraat
14,5		


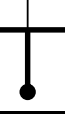










1,2		Wimmertingen 4
15,7		
2,9		N20 Tongeren 14
18,6		
0,5		Alken 4 Wimmertingen
19,1		
3,5		N754 Borgloon 10 Wellen 5
22,6		
3,3		N754 volgen Andere richtingen Wellen centrum
25,9		
1,7		 Elektrocenter Billen grootstraat
27,6		
1,3		N754 Borgloon 4
28,9		
3,8		N79 Tongeren 9
32,7		
0,8		N784 Borgworm 15
33,5		
6,6		REDBULL STOP RESET=0
40,1		
0,5		N784 Opheers 1 volg hoofdweg
0,5		
0,8		
1,3		

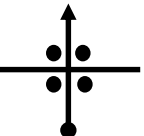
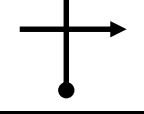
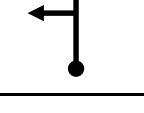
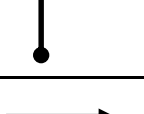
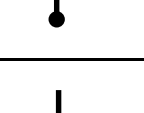
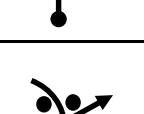
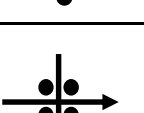
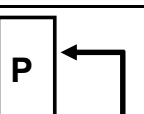



4,1		
5,4		
1,9		
7,3		
1,0		Ferme De Hesbaye
8,3		
4,2		E40 Hannut 12 Roost 2 volg hoofdweg
12,5		
7,6		
20,1		
1,4		Rue Neuve Centre
21,5		
1,8		
23,3		
0,7		Rue Albert 1 er
24,0		
0,6		 MATCH
24,6		
0,2		Richting Wavre volgen
24,8		
3,3		Petit-Hallet 2
28,1		
1,7		Grand-Hallet
29,8		

0,3		Richting Orp-Le-Grand
30,1		
2,2		Toutes Directions
32,3		
0,4		E40 volgen Pallaines
32,7		
0,2		E40 Noduwez
32,9		
0,4		E40
33,3		
3,4		E40
36,7		
0,9		N279 E40 Hélécine volgen
37,6		
0,8		Rue Vollon
38,4		
0,8		N279 Saint-Trond
39,2		
0,7		Rue de Flônes
39,9		
0,8		
40,7		
1,9		Meerstraat
42,6		Goetsenhoven centrum

1,3 43,9		Hoegaarden 6 Outgaarden 3 volgen
4,0 47,9		N221 Hoegaarden 2
1,3 49,2		Meldert 5
0,3 49,5		Meldert volgen
3,3 52,8		Huilewind
RESET=0		
Voor de korte route ga verder vanaf blad 11		
5,1 5,1		Nodebais Hamme-Mille
0,6 5,7		Hamme-Mille Nodebais
2,6 8,3		Rue De Grand Brou
2,2 10,5		SintJoris-Weert 7
3,4 13,9		Pécrot
1,7 15,6		

1,0 16,6		Rue Leopold Van Meerbeek
1,9 18,5		Ottenburg volgen
3,0 21,5		Shell Wavre
1,6 23,1		E40 Wavre volgen
1,7 24,8		N4 Bruxelles 22 Overijse 6
5,7 30,5		N4 Brussel 16
1,7 32,2		Tervuren 9 Duisburg 5 Eizer 3
7,6 39,8		Lindenberg (omleiding Tervuren)
0,5 40,3		Kouterstraat
1,5 41,8		JET Leuvensesteenweg
3,6 45,4		Leefdaal centrum (omleiding)
0,8 46,2		Dorpstraat

0,9		Korbeek-Dijle
47,1		Korbeek-Dijle
1,6		N253 Overijse 12
50,0		Oud-Heverlee 2 Zoet-water volgen
0,1		SintJoris-Weert Vaalbeek Zoet-water
51,1		Vaalbeek Blanden
1,4		Blanden Centrum
56,2		RESET=0
2,6		Bierbeek volgen
2,6		E40 Neervelp Lovenjoel
5,2		Lovenjoel
1,3		Lovenjoel
6,5		Lovenjoel
1,2		Doorgaand verkeer
7,7		
2,0		
9,7		

1,4		Pellenberg 2
11,1		N2 Diest 22 Lubbeek 5
4,3		Holsbeek 8 Kortrijk-Dutssel 4
17,1		Bruul
3,6		Nieuwrode 2
20,7		N223 Aarschot 5
2,2		Centrum Aarschot
28,7		Centrum N19 Aarschot
0,4		Aankomst Bonewijk Parking Aarschot
29,1		
0,5		
29,6	