
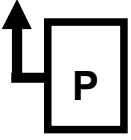
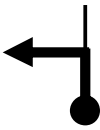
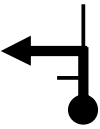
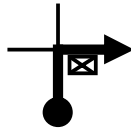
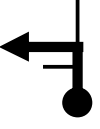
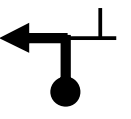
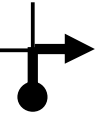




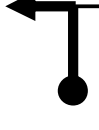
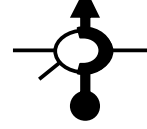

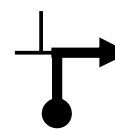
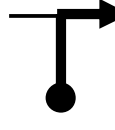

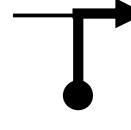
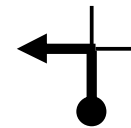
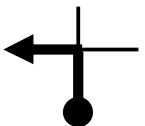
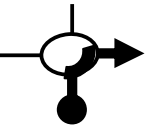
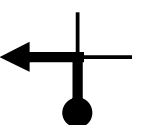
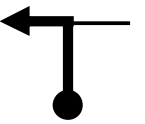

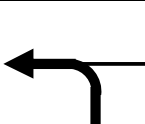
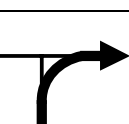
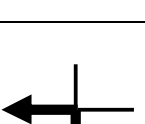
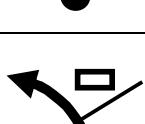
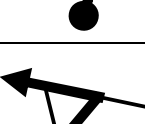


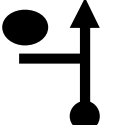

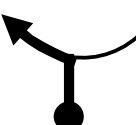


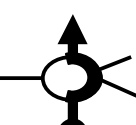
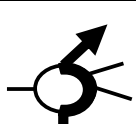

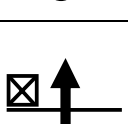
1

met de steun van  Rotary Aarschot www.rotary-aarschot.be		ROUTE DE NAMUR
0,0		Vertrek Bonewijk
0,0		
1,4		<i>Papenakkerstraat</i>
1,4		
1,5		Holsbeek volgen !!! begraafplaats
1,5		
2,9		
3,0		<input checked="" type="checkbox"/> AVIA Holsbeek
3,0		
5,9		
2,2		Jos Theys boerderij <i>blauwmolenstraat</i>
2,2		
8,1		
2,3		<i>Gravenstraat</i>
2,3		
10,4		
1,6		Lubbeek !!! <i>Langestraat</i>
1,6		
12,0		
3,9		<i>Vosken</i>
3,9		
15,9		
0,3		Leuven
0,3		
16,2		

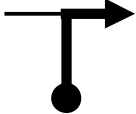

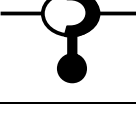
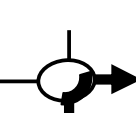
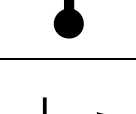



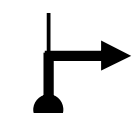
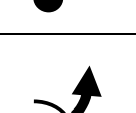
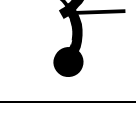

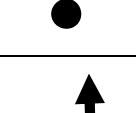
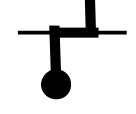




2

3,1		<input checked="" type="checkbox"/> PBE Pellenberg 3 Lovenjoel 5 <i>Plein</i>
3,1		
19,3		
4,4		
4,4		
23,7		
1,5		Bierbeek <i>Bruulstraat</i>
1,5		
25,2		
2,0		Bierbeek centrum <i>Lovenjoelsestraat</i>
2,0		
27,2		
1,3		E40 Boutersem <i>Neervelpsestraat</i>
1,3		
28,5		
1,9		Bevekom Bierbeek <i>Waversessteenweg</i>
1,9		
30,4		
7,5		Jodoigne Wavre Namur
7,5		
37,9		
1,4		Jodoigne Wavre Namur
1,4		
39,3		
2,0		N 91 Namur Wavre
2,0		
41,3		
0,2		
0,2		
41,5		


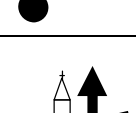
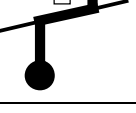

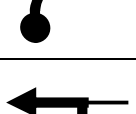

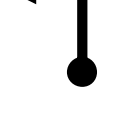
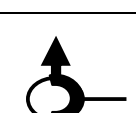
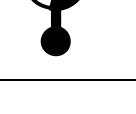
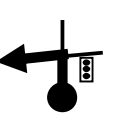

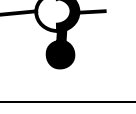

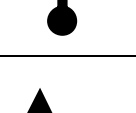
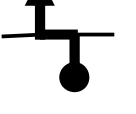




0,6 42,1		
8,0 50,1		N 29 Gembloux 15 Charleroi 41
2,3 52,4		<i>Rue Lieutenant Bigourdan</i>
3,6 56,0		RESET=0
0,4 0,4		<input type="checkbox"/> plein N 972 Liernu 5 Perwez
4,8 5,2		Namur 17 Leuze 9
2,3 7,5		Sambreville 23 Jemeppe s/s 20
3,8 11,3		Emines 5 La Bruyère 1 <i>Rue du Vieux Raucourt</i>
1,2 12,5		<input type="checkbox"/> Chateau la Bruyère <i>rue du Hazoir</i>
3,1 15,6		Namur <i>rue de Rhisne</i>

0,5 16,1		RED BULL STOP OP PLEIN LINKS <i>PLACE Serge Dauginet</i>
0,4 16,5		Namur 7
4,4 20,9		Namur 2
1,0 21,9		Charleroi Centre
Voor de korte route ga verder vanaf blad 13		
0,5 22,4		N 90 Charleroi Namur Expo
0,3 22,7		Salzennes
0,4 23,1		Charleroi
0,3 23,4		ST. Gérard 19
10,6 34,0		<input checked="" type="checkbox"/> Taverne Les 4 Bras Profondeville 4

5

3,1		
37,1		
1,4		
38,5		
0,8		Dinant 16
39,3		<i>Profondeville</i>
2,2		N 928 Charleroi 36 Floreffe 12
41,5		
2,8		Arbre
44,3		RESET=0
1,5		Leenders
1,5		<i>Fond des Rivaux</i>
3,5		
5,0		<i>Rue Roland</i>
0,9		
5,9		
0,2		<i>rue Joseph Dawagne</i>
6,1		
0,5		
6,6		


6

0,6		
7,2		<i>rue la Levée</i>
5,7		
12,9		
1,4		 Lac Du Bambois
14,3		
1,0		Mettet
15,3		
5,5		Mettet
20,8		
0,8		Maredsous Dinant
21,6		<i>Rue Croix de Bourgogne</i>
0,5		Maredsous
22,1		
2,4		
24,5		
3,4		Maredsous volgen
27,9		<i>rue de Maredret</i>
3,8		Anhée 12 Sosoye 2
31,7		

11,9		Yvoir volgen !!! 3 x <i>Anhée</i>
43,6		Yvoir centre
1,8		Yvoir centre
45,4		Yvoir centre
0,4		Crupet volgen 2x
45,8		Crupet volgen 2x
7,0		Assesse <i>Crupet</i>
52,8		Assesse <i>Crupet</i>
1,1		Assesse <i>Crupet</i>
53,9		RESET=0
0,5		N 4 E 411 Mailen
0,5		N 4 E 411 Mailen
2,5		N 4 E 411 Lustin
3,0		N 4 E 411 Lustin
0,3		Andenne <i>rue de Crupet</i>
3,3		Andenne <i>rue de Crupet</i>
1,0		Andenne <i>rue de Crupet</i>
4,3		Andenne <i>rue de Crupet</i>
1,9		Andenne <i>rue de Crupet</i>
6,2		Andenne <i>rue de Crupet</i>

3,6		Haltinne 4
9,8		Haltinne 4
0,4		Haltinne 4
10,2		Haltinne 4
0,7		Haut-Bois Strud-Haltinne
10,9		Haut-Bois Strud-Haltinne
0,9		Strud-Haltinne Andenne
11,8		Strud-Haltinne Andenne
2,7		Bonneville Andenne
14,5		Bonneville Andenne
0,2		! <i>rue de Bonneville</i>
14,7		! <i>rue de Bonneville</i>
3,0		Sclayn
17,7		Sclayn
2,6		Sclayn
20,3		Sclayn
0,2		Verzin volgen
20,5		Verzin volgen
1,9		Leuze 11 Franc-Waret 3
22,4		Leuze 11 Franc-Waret 3

3,2		N 942 Mons Leuze 8
25,6		
1,4		E 42 Nouvelle-les-Bois Mons
27,0		
1,2		centre sportif
28,2		
2,6		links aanhouden!!!
30,8		
1,8		N 984 Branchon 7 Hemttinne 4
32,6		
4,1		N 984 Branchon 3
36,7		
2,7		Jandrain 6
39,4		
0,4		
39,8		
2,4		E 40
42,2		
0,3		Jauche Orp-le-Grand
42,5		


2,4		
44,9		
0,1		Orp-le-Grand <i>rue de Genville</i>
45,0		
2,3		E 40 Centre
47,3		
1,5		Toutes directions E 40 Pellaines <i>rue Léon Jacquemin</i>
48,8		
3,4		N 64 Tirlemont 10
52,2		RESET=0
2,8		N 279 Landen St-Trond <i>Helecine</i>
2,8		
5,1		Tienen 5 <i>Brouwerijstraat</i>
7,9		
2,1		 Shell N 3 Leuven 22 Tienen 3
10,0		
1,2		Soldatenplein
11,2		
1,6		Leuven N 3 Aarschot N 223
12,8		


0,5		Soldatenplein Z4
13,3		
1,7		Tienen centrum
15,0		
0,3		St.Magriete-Houtem
15,3		<i>Houtemstraat</i>
1,4		Glabeek Kortenaken
16,7		
1,7		Diest 18
18,4		
1,6		
20,0		<i>Pamelenstraat</i>
1,5		O C M W
21,5		<i>Steenbergestraat</i>
0,9		
22,4		<i>Dries</i>
3,2		
25,6		
0,2		Kiezegem St. Joris-Winge
25,8		<i>Kapellekensweg</i>

1,6		doorgaand verkeer
27,4		<i>kerkstraat</i>
2,7		Frituur Chalet
30,1		
1,1		N 223
31,2		Aarschot 10
7,7		GOCI
38,9		
0,9		
39,8		
0,3		
40,1		
0,5		
40,6		<i>Nieuwstraat</i>
0,3		EINDE VAN DE RIT
40,9		

0,9		La Gourmande Italienne Autre Directions Links aanhouden!!!
22,8		
0,8		Arlon 130 Liège 65
23,6		
0,7		
24,3		
0,6		
24,9		
0		
24,9		
7,2		
32,1		
1,4		Nouvelle-les-Bois
33,5		
1,2		
34,7		
2,6		links aanhouden!!!
37,3		
1,8		N 984 Branchon 7 Hemttinne 4
39,1		

4,1		N 984 Branchon 3
41,8		
2,7		Jandrain 6
44,5		
0,4		
44,9		
2,4		E 40
47,3		
0,3		Jauche Orp-le-Grand
47,6		
2,4		
50,0		
0,1		Orp-le-Grand <i>rue de Genville</i>
50,1		
2,3		E 40 Centre
52,4		
1,5		<i>rue Léon Jacquemin</i>
53,9		
3,4		N 64 Tirlemont 10
3,4		RESET=0

2,8		N 279 Landen St-Trond <i>Helecine</i>
2,8		
5,1		Tienen 5 <i>Brouwerijstraat</i>
7,9		
2,1		 Shell N 3 Leuven 22 Tienen 3
10,0		
1,2		Soldatenplein
11,2		
1,6		Leuven N 3 Aarschot N 223
12,8		
0,5		Soldatenplein Z4
13,3		
1,7		Tienen centrum
15,0		
0,3		St.Magriete-Houtem <i>Houtemstraat</i>
15,3		
1,4		Glabeek Kortenaken
16,7		
1,7		Diest 18
18,4		

1,6		<i>Pamelenstraat</i>
20,0		
1,5		O C M W <i>Steenbergestraat</i>
21,5		
0,9		<i>Dries</i>
22,4		
3,2		
25,6		
0,2		Kiezegem St. Joris-Winge <i>Kapellekensweg</i>
25,8		
1,6		doorgaand verkeer <i>kerkstraat</i>
27,4		
2,7		 Frituur Chalet
30,1		
1,1		N 223 Aarschot 10
31,2		
7,7		GOCI
38,9		
0,9		
39,8		

