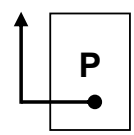
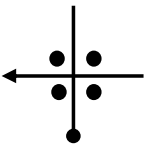
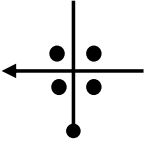
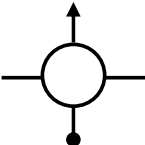
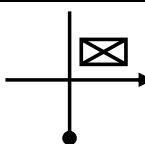

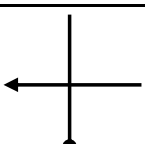
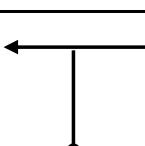
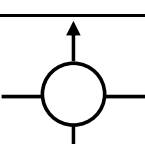
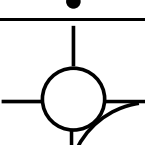
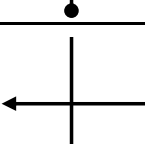
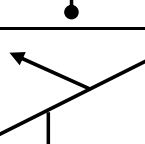
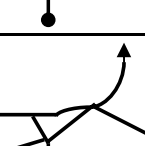
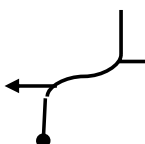
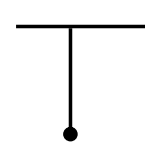
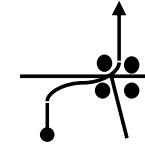
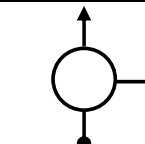
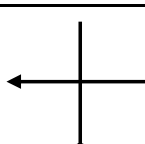
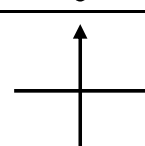
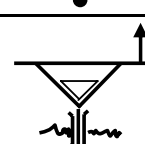
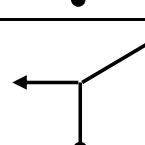
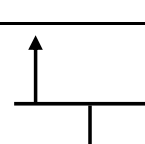
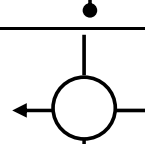
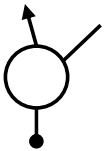
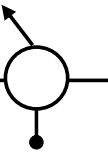
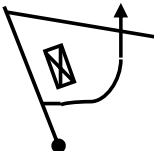
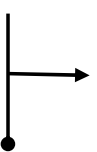
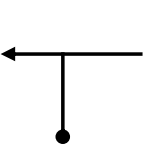

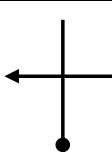
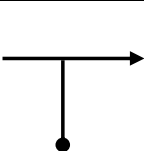
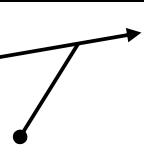
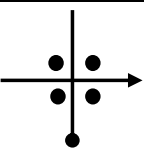
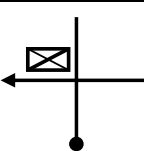

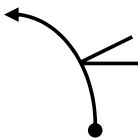


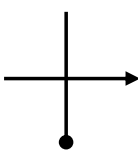
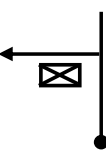
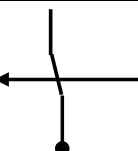

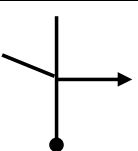
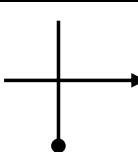
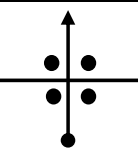
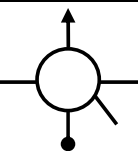
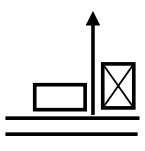
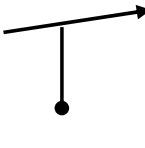
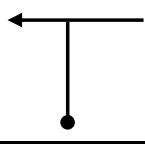
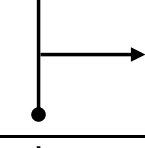
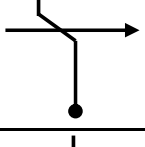
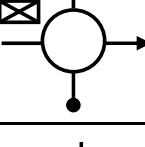
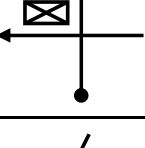
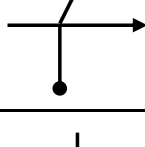
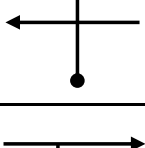
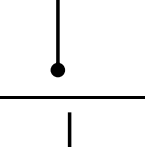
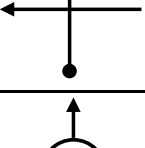




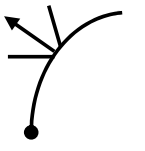
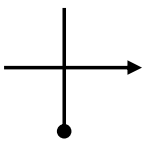
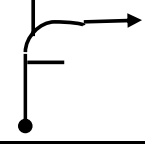
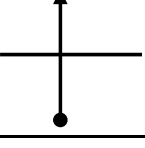
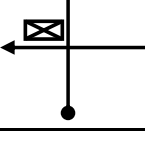
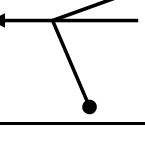
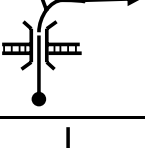
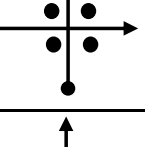
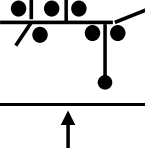
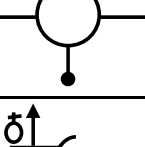
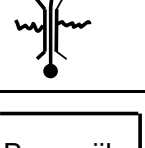
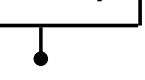

0,0		<b>Vertrek Bonewijk Parking</b>
0,6		<b>N223 TIENEN 22</b>
0,4		<b>N223 TIENEN22 SINT-JORIS-WINGE10</b>
8,9		<b>N223 TIENEN13</b>
5,1		 Fina Peugeot <b>KERKOM2</b>
3,2		<b>ROOSBEEK</b>
1,8		<b>N3 TIENEN 6</b>
5,1		<b>R27 Andere richtingen</b>
1,5		<b>N29 volgen CHARLEROI 57 NAMEN 42</b>
10,2		<b>HUPPAYE 5</b>
3,8		<b>AUTRE-EGLISE RAMILLIES</b>
4,1		<b>RAMILLIES-OFFUS</b>

2,4		<b>EGHEZEE RAMILLIES-OFFUS</b>
2,1		<b>EGHEZEE N91 NAMUR</b>
5,9		<b>E411 NAMUR</b>
		<b><u>RESET 0KM</u></b>
0,7		<b>NAMUR</b>
2,8		<b>N942 NAMECHE14</b>
8,3		<b>NAMECHE 7 VERZIN 3</b>
7,0		<b>LE SAMSON GESVES 12 FAULX-LES-TOMBES 7</b>
13,8		<b>OHEY 5</b>
4,5		<b>N698 HUY 14 PERWEZ 5</b>
14,1		<b>Autres Directions</b>
<b>Reset</b>	<b><u>Reset=0</u></b>	<b><u>Reset=0</u></b>

0,0		<b>E42 HANNUT</b>	Huy
0,1			
1,4		<b>E42 Toutes Directions</b>	
1,5			
1,4		<input type="checkbox"/> Frituur chez Carlo <b>OTEPPE BURDINNE</b>	
2,9			
11,0		<b>omleiding volgen NAMUR</b>	
13,9			
0,7		<b>omleiding volgen</b>	
14,6			
0,8		<b>omleiding volgen</b>	
15,4			
2,3		<b>omleiding volgen NAMUR</b>	
17,7			
3,7		<b>richting HANNUT</b>	
21,4			
6,8		<b>Centre</b>	Hannut
28,2			
0,3			Hannut
28,5			
0,6		<input type="checkbox"/> Moreau Meubles <b>"Rue Joseph Wauters"</b>	Hannut
29,1			
0,6		<b>POUCET</b>	
29,7			

2,1		<b>TROGNEE</b>	
31,8			
2,9		<b>CORTHIJS</b>	Cras-Avernas
34,7			
7,4		<b>Landen 9 Montenaken 6</b>	
42,1			
2,3		<b>N80 ST -TRUIDEN</b>	
44,4			
2,2		<input type="checkbox"/> Cafe In de dreef <b>VELM 1</b>	Halingenstraat
46,6			
1,4		<b>(St-Martinusstraat)</b>	Velm centrum
48,0			
3,2			
51,2			
0,5		<b>NEERLANDEN</b>	
51,7			
1,7		<b>(Zoutleeuwstraat)</b>	
53,4			
3,9		<b>ZOUTLEE UW 3 Dormaal centrum</b>	
57,3			
2,3		<b>Centrum</b>	
59,6			
<u>Reset</u>	<u>Reset=0</u>	<u>Reset centrum</u>	

0,0		☒ restaurant 't pannenhuis
0,0		<b>LINTER HELEN-BOS</b>
2,9		<b>NEERLINTER DRIESLINTER</b>
1,3		<b>TIENEN NEERLINTER</b>
0,3		<b>KORTENAKEN RANSBERG</b>
1,8		<b>KORTENAKEN RANSBERG</b>
5,0		☒ De Hoef
11,3		<b>DIEST KORTENAKEN</b>
2,6		☒ Luna
13,9		<b>WAANRODE</b> Kortenaken
6,1		<b>DIEST 9</b>
20,0		<b>BEKKEVOORT 2</b> Eugene Coolsstraat
1,0		<b>N3 DIEST 7 ASSENT 3</b>
2,0		<b>SCHERPENHEUVEL-ZICHEM 4</b>
0,5		<b>N212 HERENTALS 29 HERSELT 14</b> Scherpenheuvel
23,5		<b>27,5</b>

1,6		<b>KEIBERG</b> Lobbensestraat
29,1		<b>TESTELT</b> Tiensestraat
1,6		<b>WOLFSDONK AVERBODE</b>
4,7		<b>35,4</b>
0,2		<b>HERSELT WOLFSDONK</b>
35,6		☒ café 't pleintje
1,0		<b>36,6</b>
5,2		<b>Gijmelsesteenweg</b>
41,8		<b>1,1</b>
1,1		<b>AARSCHOT</b>
42,9		<b>1,7</b>
1,7		<b>Centrum Aarschot</b>
44,6		<b>0,1</b>
0,1		<b>Andere richtingen</b>
44,7		<b>0,8</b>
0,8		<b>45,5</b>
0,2		<b>0,2</b>
45,7		<b>Parking Bonewijk</b>
0,5		<b>0,5</b>
46,2		<b>Bonewijk</b> <b>AANKOMST Bonewijk</b>